

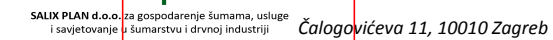


Investitor:	Općina Mali Bukovec	Glavni projektant :	dr. sc. Marko Zoric mag. ing. silv.
Naziv objekta:	Šumska cesta Put u Krizanciju	Projektant Suradni k :	Darko Tominic dipl. ing. šum.
Mjesto gradnje :		Broj projekta:	SP 3/2017
Crtež:	Uzdruzni profili	Datum:	Prosinac 2017.
Mjerilo:	1:1000/100	List br:	1



Poprečni profil																									
Udaljenost	0	100	200	300	400	500	600	700	800	900	1000	1100	1200	1300	1400	1500	1600	1700	1800	1900	2000	2100	2200	2300	2400
Stacionaža	0+00	0+100	0+200	0+300	0+400	0+500	0+600	0+700	0+800	0+900	0+1000	0+1100	0+1200	0+1300	0+1400	0+1500	0+1600	0+1700	0+1800	0+1900	0+2000	0+2100	0+2200	0+2300	0+2400
Kota terena	138.88	138.88	138.76	138.53	138.72	138.63	138.77	138.76	138.84	138.81	138.74	138.80	138.95	138.98	138.96	139.01	138.75	138.51	137.93	137.91	137.69	137.82	138.30	138.32	
Kota nivelete	139.20	139.10	138.86	138.78	138.84	138.89	138.96	139.02	139.02	139.02	139.02	139.10	139.22	139.34	139.36	139.45	139.18	138.86	138.51	138.25	138.36	138.48	138.66	138.82	
Uzdužni nagib	160.0/0.3	112.4	0.4/76.6						-0.0/34.9				0.7/67.9				-2.3/57.5				1.2/56.6				
Niveleta - teren	0.32	0.36	0.10	0.25	0.12	0.26	0.18	0.26	0.19	0.21	0.28	0.30	0.27	0.36	0.38	0.44	0.43	0.35	0.58	0.34	0.68	0.66	0.36	0.50	
Visina planuma	139.00	138.79	138.51	138.43	138.49	138.54	138.61	138.67	138.67	138.67	138.67	138.75	138.87	138.99	139.02	139.10	138.83	138.51	138.16	137.90	138.01	138.13	138.31	138.47	



Investitor:	Opcina Mali Bukovec	Glavni projektant :	dr. sc. Marko Zoric mag. ing. silv.
Naziv objekta:	Šumska cesta Put u Krizanciju	Projektant Suradni k :	Darko Tominic dipl. ing. šum.
Mjesto gradnje :		Broj projekta:	SP 3/2017
Crtež:	Uzduzni profili	Datum:	Prosinac 2017.
Mjerilo:	1:1000/100	List br:	3

